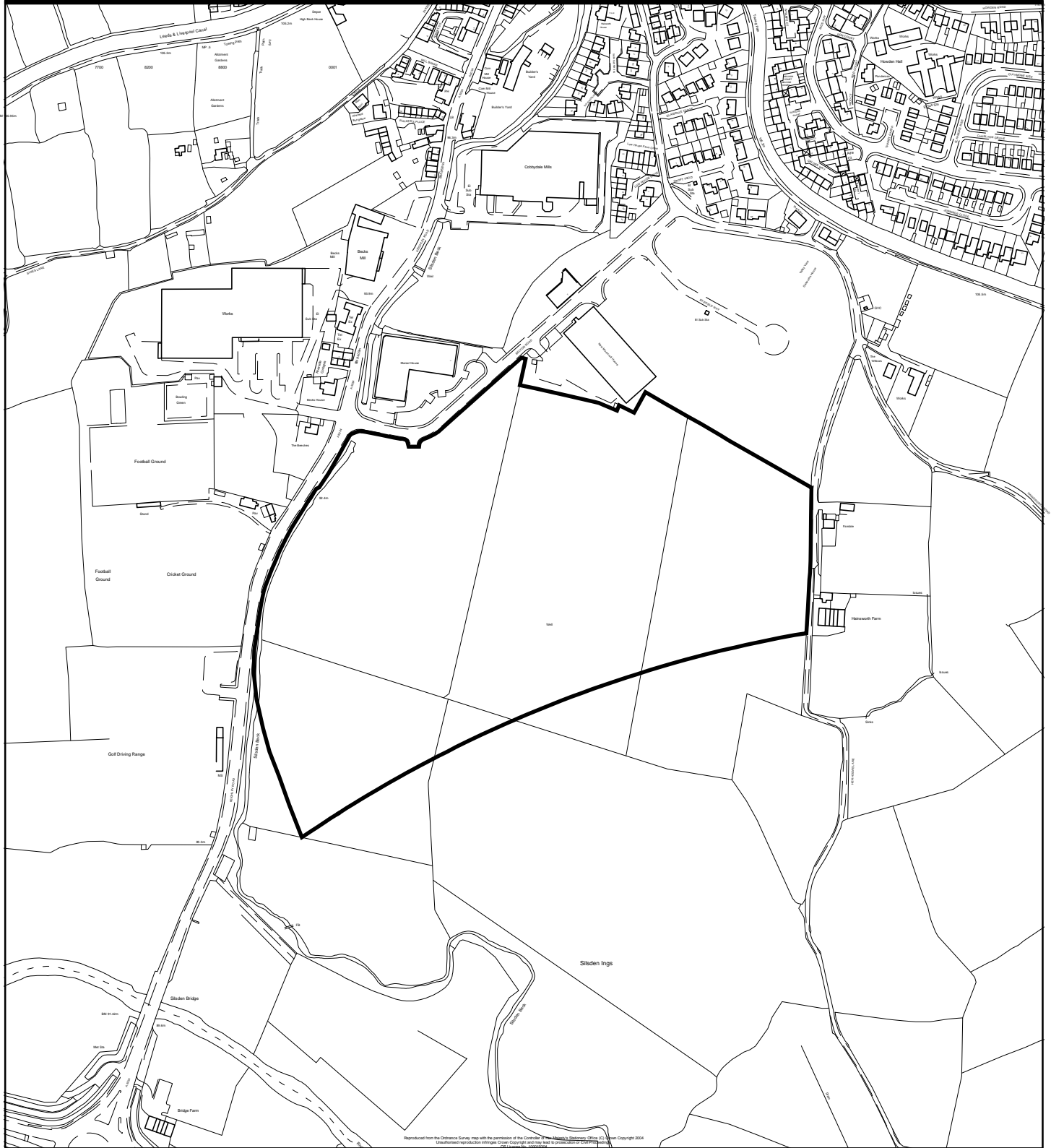




Replacement Unitary Development Plan for the Bradford District Post Inquiry Modifications



Mod. reference MOD/K/E/3	Scale. 1:5,000	Key.  Delete as Employment Site and allocate as Safeguarded Land Ref. K/UR5.40
Site reference K/E1.4	Site Area. 13.13 Ha	
Address Keighley Road/Belton Road, Silsden.	OS Grid Ref. SE 0445	
 NORTH		
<small>© Crown copyright. All rights reserved. City of Bradford Metropolitan District Council 100019304</small>		